



Rutland
County Council



**Town and Country Planning Act 1990 (amended by the Localism Act 2011)
Neighbourhood Planning (General) Regulations 2012**

**NOTICE UNDER THE NEIGHBOURHOOD PLANNING (GENERAL)
REGULATIONS 2012 FOR THE DESIGNATION OF BARROWDEN AND
WAKERLEY PARISHES AS A NEIGHBOURHOOD PLAN AREA**

Under Regulation 5 of the above-mentioned Regulations Rutland County Council received an application from Barrowden Parish Council to designate the whole of Barrowden Parish (in Rutland) and Wakerley Parish (in East Northamptonshire) area as a neighbourhood plan area.

In accordance with Regulation 6 of the Regulations, Rutland County Council and East Northamptonshire Council undertook a statutory public consultation between 13 February and 27 March 2015 (inclusive). This consultation invited the submission of comments on the proposed neighbourhood plan area.

No representations were received during the 6-weeks consultation period.

Rutland County Council and East Northamptonshire Council have subsequently designated the whole of Barrowden Parish in Rutland and Wakerley Parish in East Northamptonshire District as a neighbourhood plan area. This will facilitate the preparation of a joint neighbourhood development plan for the two parishes by Barrowden Parish Council.

Helen Briggs
Chief Executive
Rutland County Council





David Reed
Head of Planning Services
East Northamptonshire Council

27 April 2015



Scale:
1:30,000

Planning Policy
Barrowden and Wakerley Joint Neighbourhood Area

-  Joint Neighbourhood Plan Area
-  Local Authority Boundary
-  Barrowden Parish (Rutland County Council)
-  Wakerley Parish (East Northamptonshire Council)

This map is accurate to the scale specified above when reproduced at A4

© Crown Copyright and database right 2015. Ordnance Survey 100019072

